




WARD-9 NAGAR PANCHAYAT KHAKHRERU, FATEHPUR (U.P.)



Legend






POINT

FEATURE

-  ELECTRIC POLE
-  STREET LIGHT
-  TRANSFORMER









ROAD

NAME

-  BRICK ROAD
-  DAMAR ROAD
-  INTERLOCKING
-  KACCHA ROAD
-  RCC ROAD

BUILDING

REMARK

-  BAGICHA
-  BUILDING
-  HANUMAN MANDIR
-  JUNIOR VIDYALAYA
-  POND
-  PRATHMIK VIDYALAYA
-  SAMUDAIK SAUCHALAYA
-  TEMPLE

25°36'30"N

81°6'30"E

25°36'30"N


81°6'30"E



MAP PROVIDED BY -
ASSIGN TECHNOLOGY PVT.LTD.

WARD-9 NAGAR PANCHAYAT KHAKHRERU, FATEHPUR (U.P.)




81°7'0"E



Legend






POINT

FEATURE

-  ELECTRIC POLE
-  STREET LIGHT
-  TRANSFORMER









ROAD

NAME

-  BRICK ROAD
-  DAMAR ROAD
-  INTERLOCKING
-  KACCHA ROAD
-  RCC ROAD

BUILDING

REMARK


-  BAGICHA
-  BUILDING
-  HANUMAN MANDIR
-  JUNIOR VIDYALAYA
-  POND
-  PRATHMIK VIDYALAYA
-  SAMUDAIK SAUCHALAYA
-  TEMPLE

25°36'30"N

25°36'30"N

81°7'0"E


210 105 0 210 Meters



MAP PROVIDED BY -
ASSIGN TECHNOLOGY PVT.LTD.

WARD-9 NAGAR PANCHAYAT KHAKHRERU, FATEHPUR (U.P.)




81°6'30"E



Legend






POINT

FEATURE

-  ELECTRIC POLE
-  STREET LIGHT
-  TRANSFORMER









ROAD

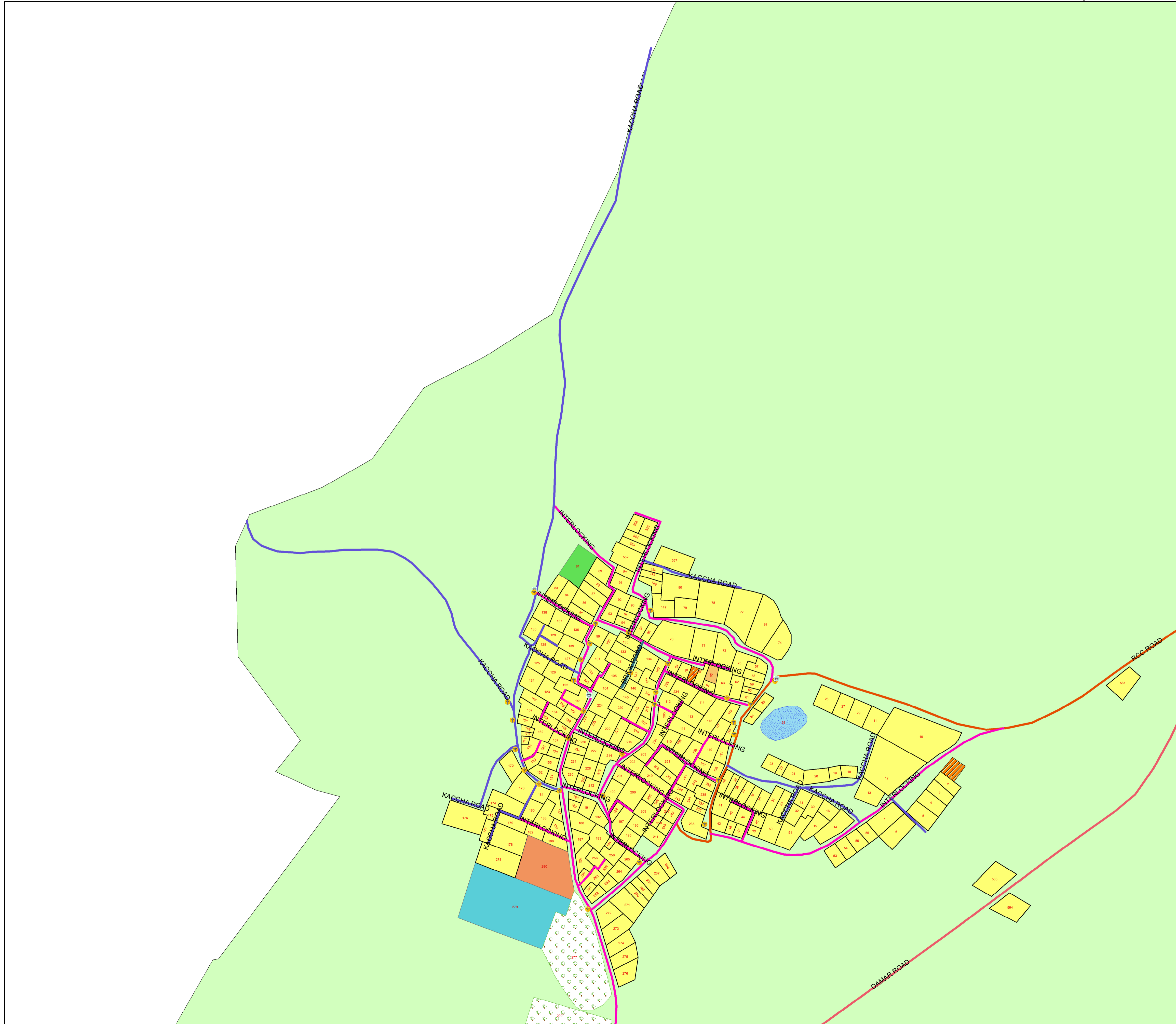
NAME

-  BRICK ROAD
-  DAMAR ROAD
-  INTERLOCKING
-  KACCHA ROAD
-  RCC ROAD

BUILDING

REMARK

-  BAGICHA
-  BUILDING
-  HANUMAN MANDIR
-  JUNIOR VIDYALAYA
-  POND
-  PRATHMIK VIDYALAYA
-  SAMUDAIK SAUCHALAYA
-  TEMPLE




210 105 0 210 Meters

81°6'30"E

MAP PROVIDED BY -
ASSIGN TECHNOLOGY PVT.LTD.

WARD-9 NAGAR PANCHAYAT KHAKHRERU, FATEHPUR (U.P.)




81°7'0"E



Legend






POINT

FEATURE

-  ELECTRIC POLE
-  STREET LIGHT
-  TRANSFORMER

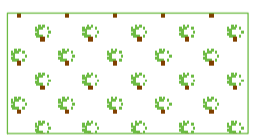







ROAD

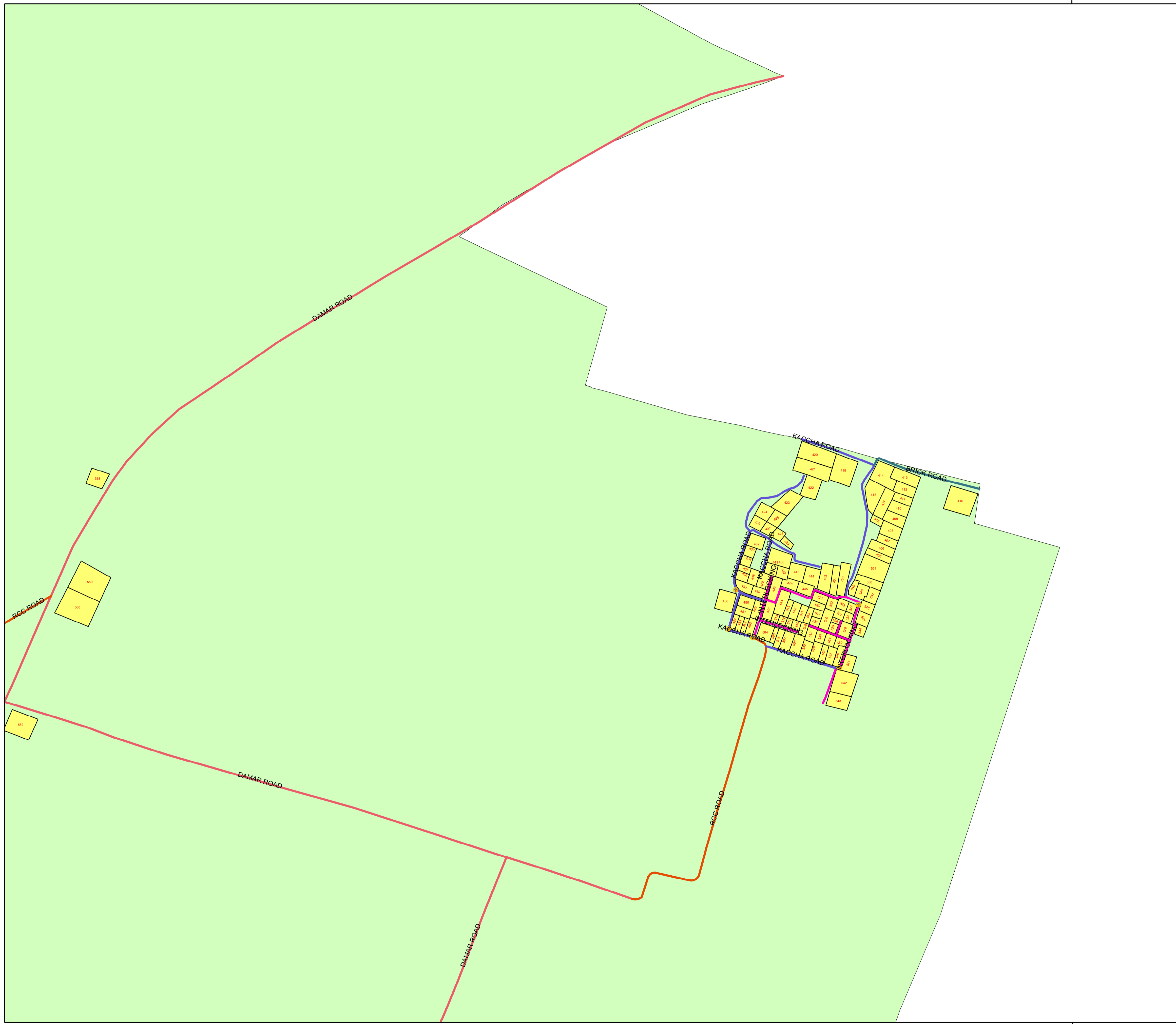
NAME

-  BRICK ROAD
-  DAMAR ROAD
-  INTERLOCKING
-  KACCHA ROAD
-  RCC ROAD

BUILDING

REMARK

-  BAGICHA
-  BUILDING
-  HANUMAN MANDIR
-  JUNIOR VIDYALAYA
-  POND
-  PRATHMIK VIDYALAYA
-  SAMUDAIK SAUCHALAYA
-  TEMPLE



81°7'0"E



MAP PROVIDED BY -
ASSIGN TECHNOLOGY PVT.LTD.