


WARD-2 NAGAR PANCHAYAT KHAKHRERU FATEHPUR(U.P.)



81°7'45"E

81°8'0"E

25°36'20"N

25°36'20"N

25°36'10"N

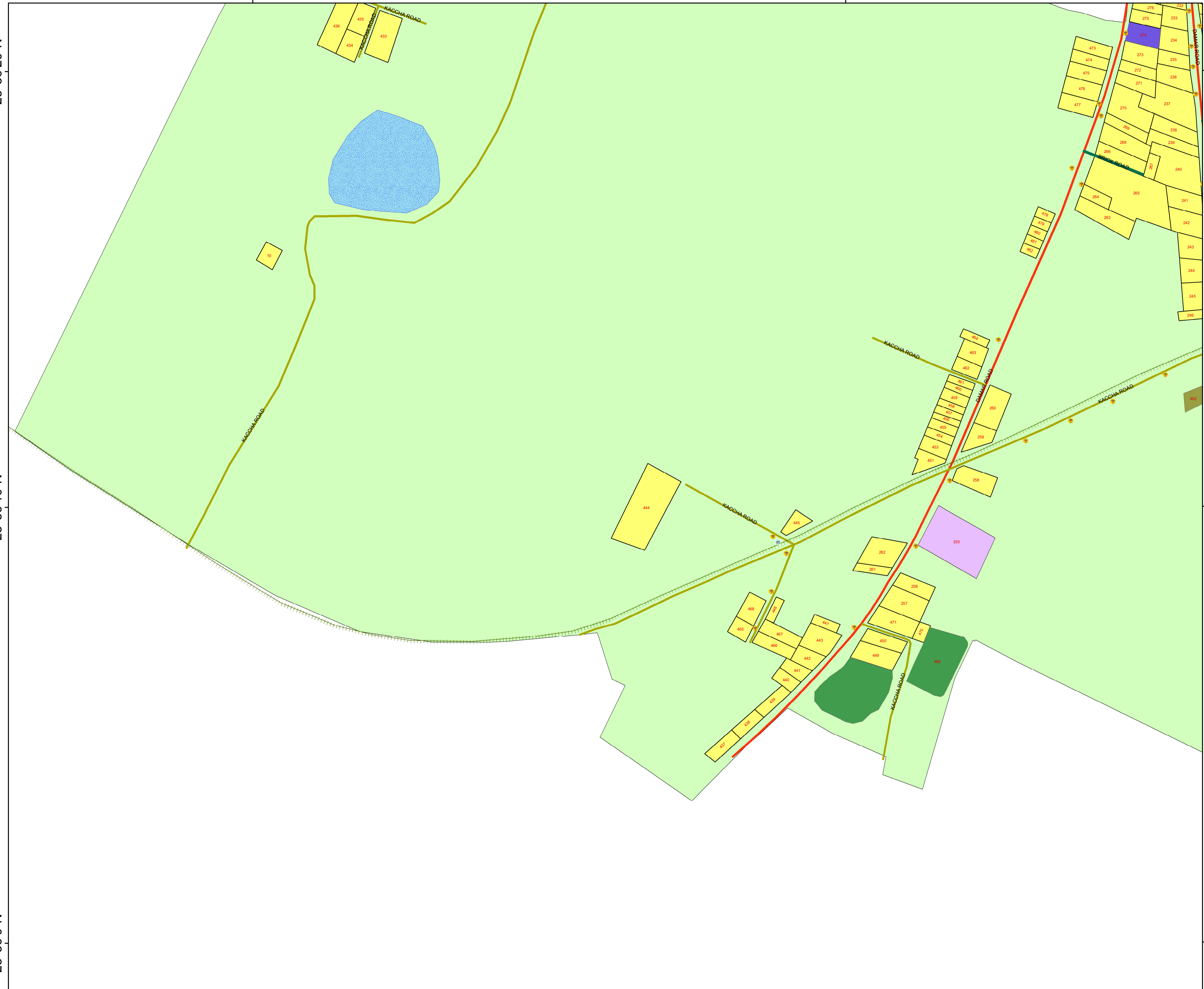
25°36'10"N

25°36'0"N

25°36'0"N

81°7'45"E




81°8'0"E



Legend






POINT

FEATURE

-  ELECTRIC POLE
-  TRANSFORMER
-  CANAL










ROAD

NAME

-  BRICK ROAD
-  DAMAR ROAD
-  INTERLOCKING
-  KACCHA ROAD
-  RCC ROAD

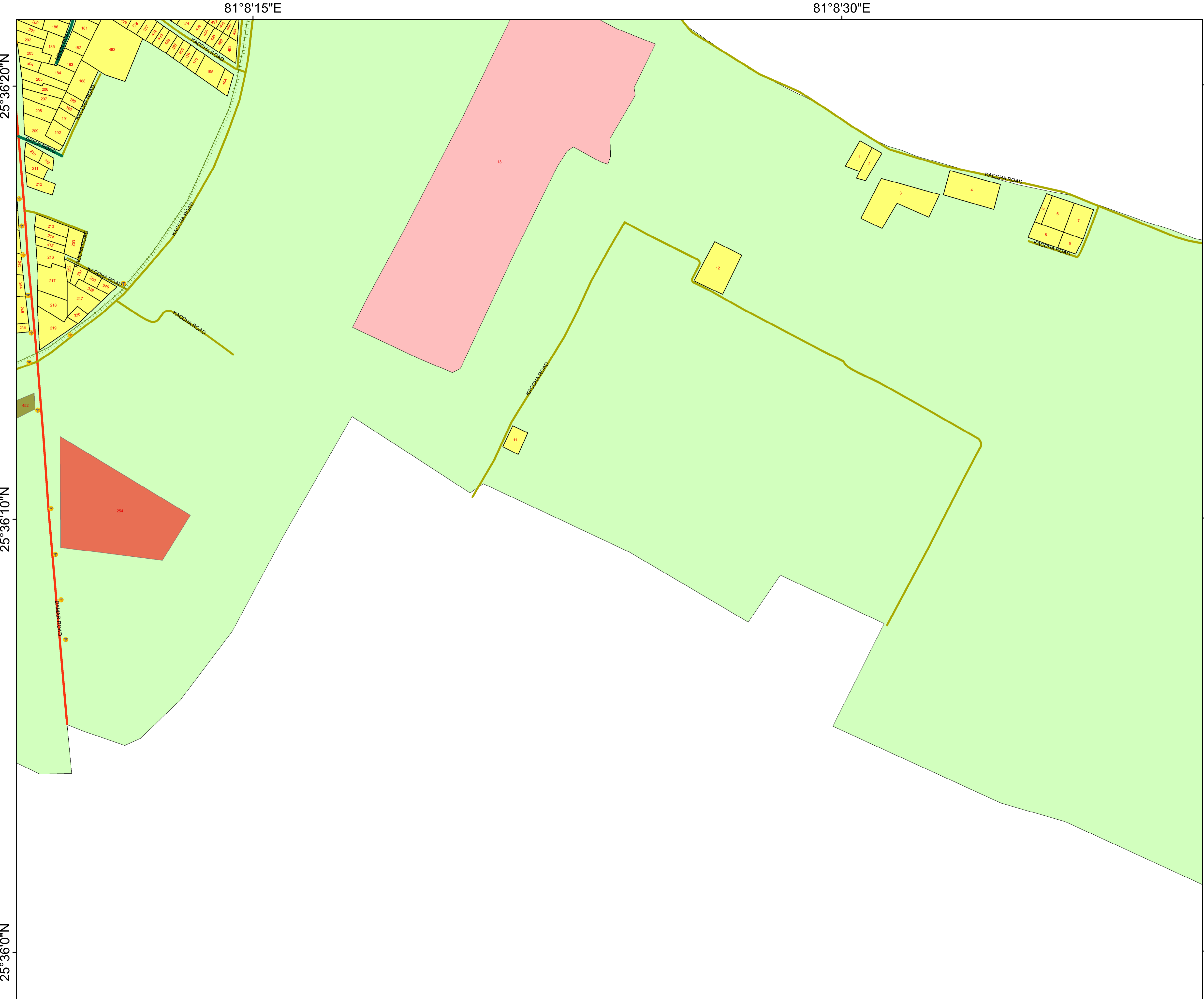

BUILDING

REMARK

-  BHATTHA
-  BUILDING
-  GARDEN
-  GULMOHAR GARDEN
-  HONDA AGENCY
-  NAGAR PANCHAYAT OFFICE
-  PETROL PUMP
-  POND
-  SCHOOL

MAP PROVIDED BY
ASSIGN TECHNOLOGY PVT. LTD.




WARD-2 NAGAR PANCHAYAT KHAKHRERU FATEHPUR(U.P.)








Legend

POINT FEATURE









ROAD NAME

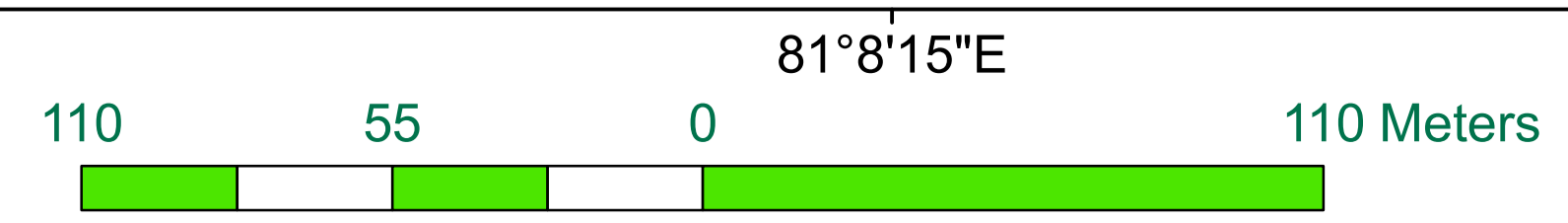
-  ELECTRIC POLE
-  TRANSFORMER
-  CANAL

ROAD NAME

-  BRICK ROAD
-  DAMAR ROAD
-  INTERLOCKING
-  KACCHA ROAD
-  RCC ROAD

BUILDING REMARK

-  BHATTHA
-  BUILDING
-  GARDEN
-  GULMOHAR GARDEN
-  HONDA AGENCY
-  NAGAR PANCHAYAT OFFICE
-  PETROL PUMP
-  POND
-  SCHOOL




MAP PROVIDED BY
ASSIGN TECHNOLOGY PVT. LTD.

WARD-2 NAGAR PANCHAYAT KHAKHRERU FATEHPUR(U.P.)

81°7'45"E

81°8'0"E



25°36'40"N

25°36'40"N

25°36'30"N

25°36'30"N

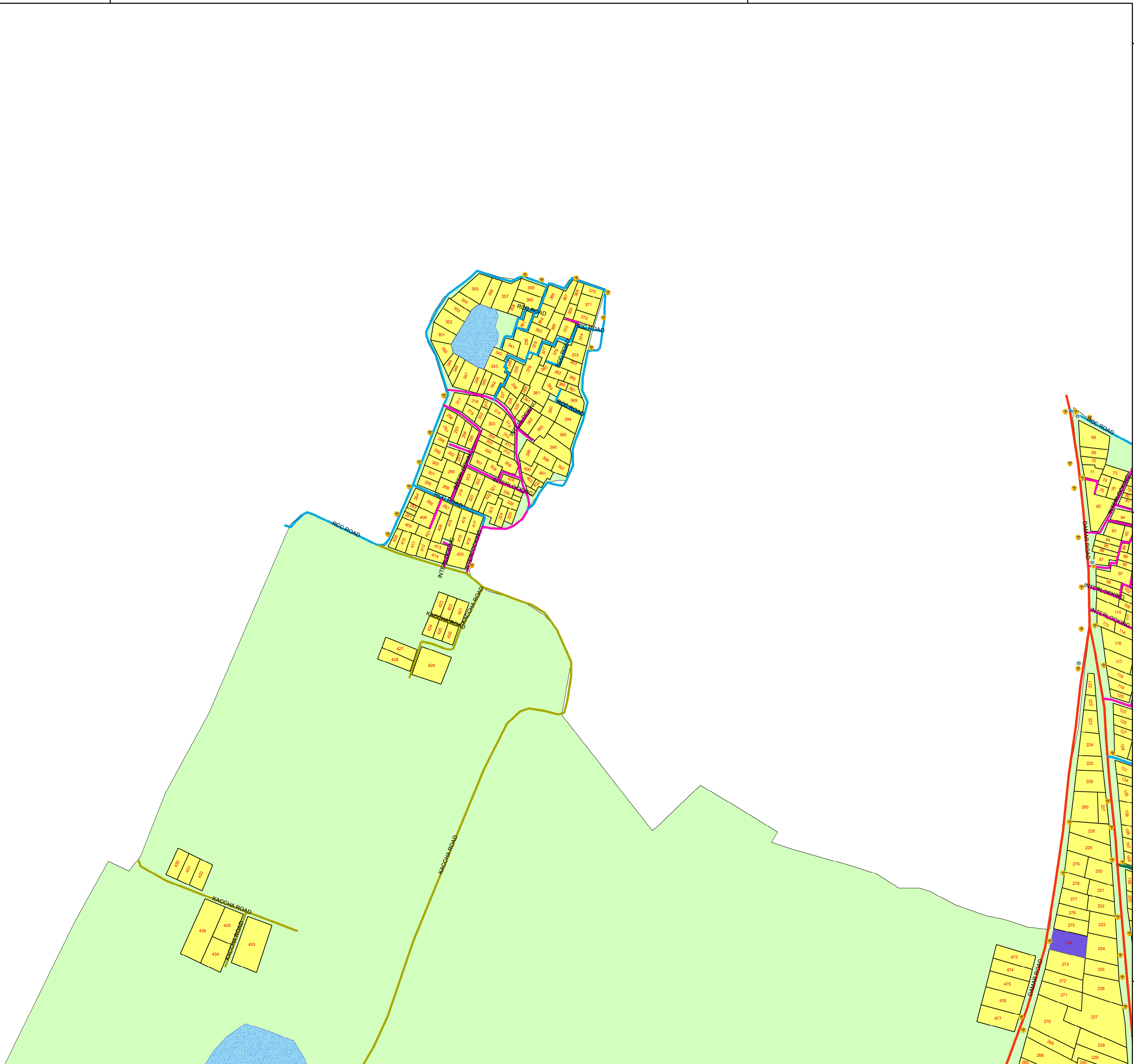
25°36'20"N

25°36'20"N

81°7'45"E

81°8'0"E




110 55 0 110 Meters



Legend






POINT

FEATURE

-  ELECTRIC POLE
-  TRANSFORMER
-  CANAL










ROAD

NAME

-  BRICK ROAD
-  DAMAR ROAD
-  INTERLOCKING
-  KACCHA ROAD
-  RCC ROAD

BUILDING

REMARK


-  BHATTHA
-  BUILDING
-  GARDEN
-  GULMOHAR GARDEN
-  HONDA AGENCY
-  NAGAR PANCHAYAT OFFICE
-  PETROL PUMP
-  POND
-  SCHOOL

MAP PROVIDED BY
ASSIGN TECHNOLOGY PVT. LTD.

WARD-2 NAGAR PANCHAYAT KHAKHRERU FATEHPUR(U.P.)

81°8'15"E




81°8'30"E



Legend






POINT

FEATURE

-  ELECTRIC POLE
-  TRANSFORMER
-  CANAL










ROAD

NAME

-  BRICK ROAD
-  DAMAR ROAD
-  INTERLOCKING
-  KACCHA ROAD
-  RCC ROAD

BUILDING

REMARK

-  BHATTHA
-  BUILDING
-  GARDEN
-  GULMOHAR GARDEN
-  HONDA AGENCY
-  NAGAR PANCHAYAT OFFICE
-  PETROL PUMP
-  POND
-  SCHOOL

MAP PROVIDED BY
ASSIGN TECHNOLOGY PVT. LTD.

25°36'40"N

25°36'40"N

25°36'30"N

25°36'30"N

25°36'20"N

25°36'20"N

81°8'15"E

81°8'30"E

110 55 0 110 Meters

