


WARD-10 NAGAR PANCHAYAT KHAKHRERU, FATEHPUR(U.P.)

81°7'30"E

81°7'45"E



25°35'40"N

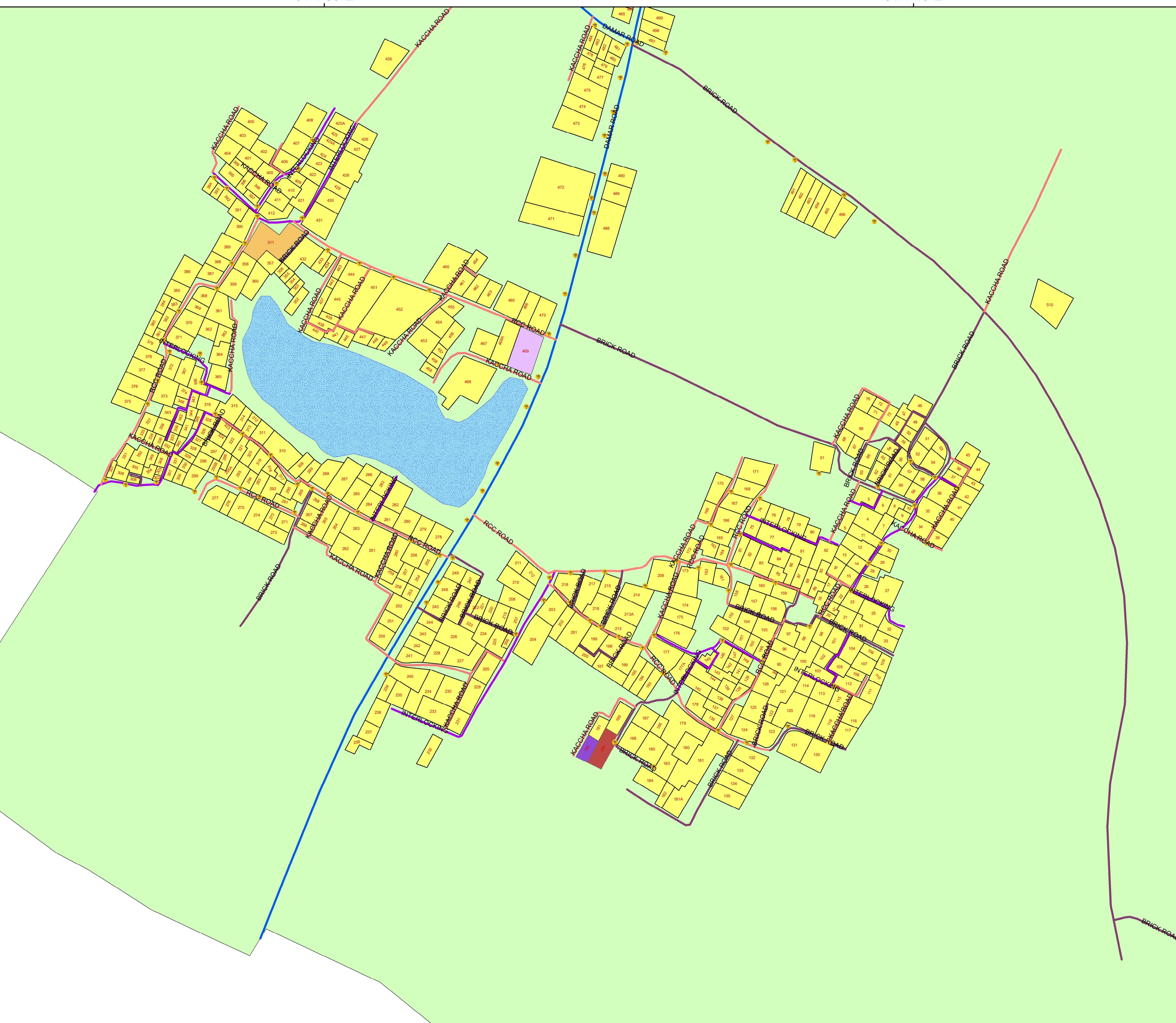
25°35'40"N

25°35'30"N

25°35'30"N

25°35'20"N

25°35'20"N








Legend







FEATURE

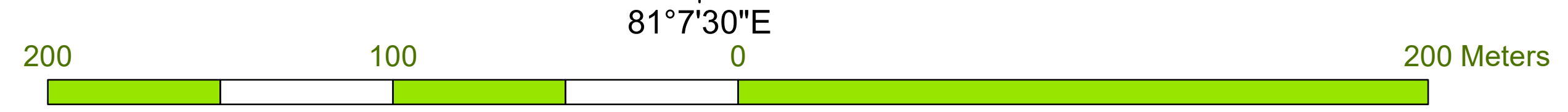
 ELECTRIC POLE

ROAD NAME

-  BRICK ROAD
-  DAMAR ROAD
-  INTERLOCKING
-  KACCHA ROAD
-  RCC ROAD

BUILDING REMARK

-  AANGANWADI
-  BUILDING
-  MANDIR PARISHAR
-  POND
-  PRATHMIK VIDYALAYA
-  SCHOOL




MAP PROVIDED BY-
ASSIGN TECHNOLOGY PVT.LTD.

WARD-10 NAGAR PANCHAYAT KHAKHRERU, FATEHPUR(U.P.)

81°7'30"E

81°7'45"E



Legend

FEATURE

 ELECTRIC POLE

ROAD

NAME

 BRICK ROAD

 DAMAR ROAD

 INTERLOCKING

 KACCHA ROAD

 RCC ROAD


BUILDING

REMARK

 AANGANWADI

 BUILDING

 MANDIR PARISHAR

 POND

 PRATHMIK VIDYALAYA

 SCHOOL

25°35'50"N

25°35'50"N

25°35'40"N

25°35'40"N

81°7'30"E

81°7'45"E



MAP PROVIDED BY-
ASSIGN TECHNOLOGY PVT.LTD.